Montana National Wetlands Inventory Maps
Glasgow

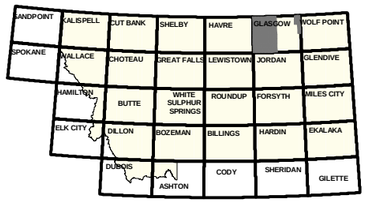

Montana NWI Maps
Glasgow 250K Quad

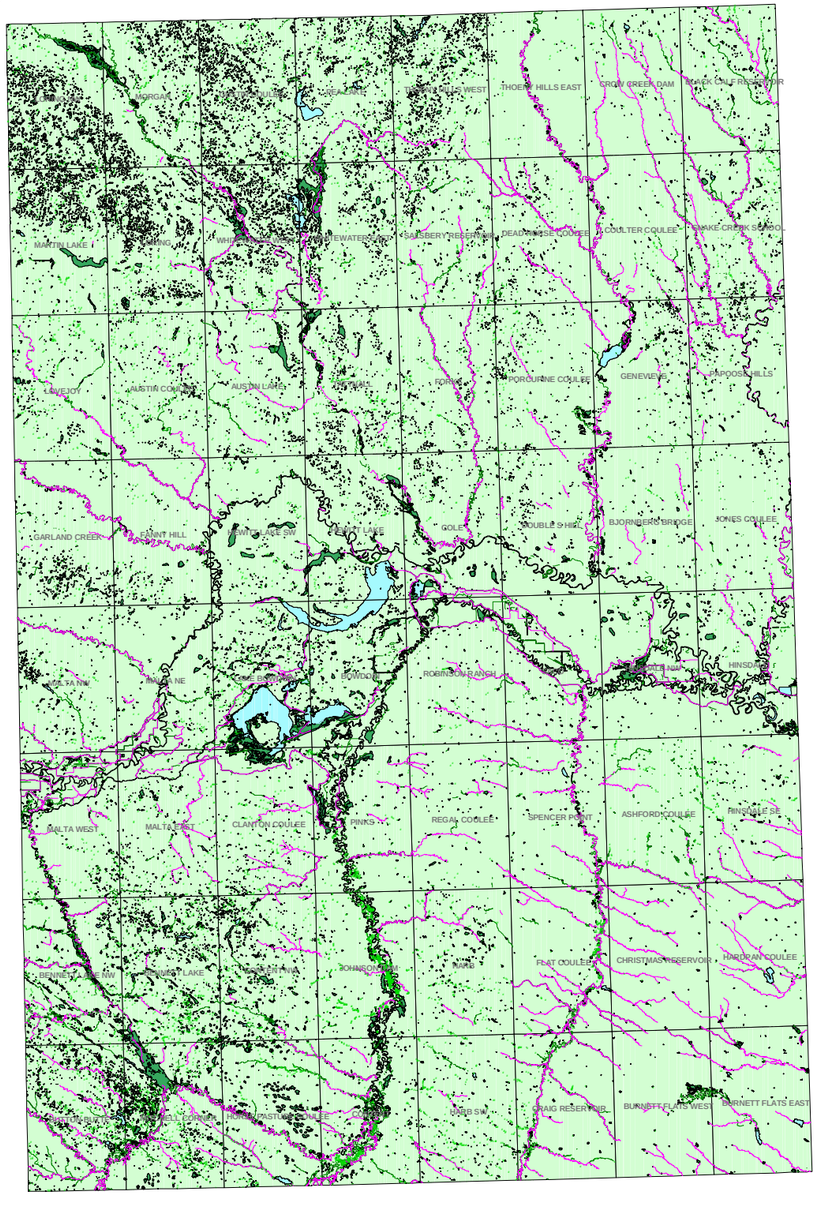

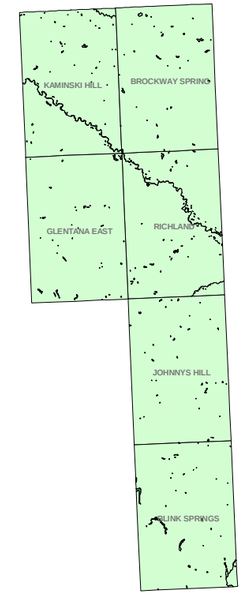

Wetlands Classification

- Lacustrine
- Palustrine
- Riverine
- Non-Wetlands

N
W E
S

Montana
Natural Resource
Information System

Montana State Library
P.O. Box 201800
1515 East 6th Avenue
Helena, MT 50620-1800

Source: 1:24,000 scale National Wetlands Inventory (NWI) maps from the U.S. Fish and Wildlife Service, 1998.

WIS99 NWI #13 3-31-99 vw

12 6 0 12 Miles