Montana National Wetlands Inventory Maps
Sheridan 250K Quad

Montana National Wetlands Inventory Maps
Sheridan

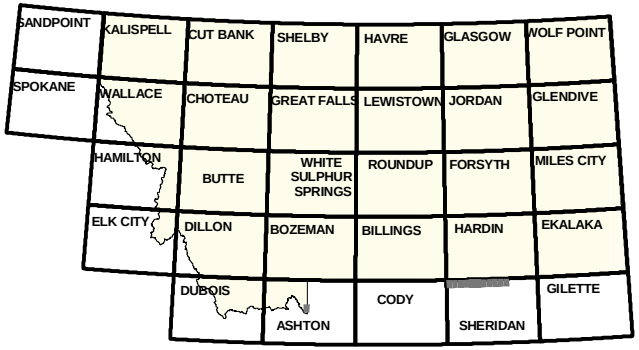

Wetlands Classification

- Lacustrine
- Palustrine
- Riverine
- Non-Wetlands

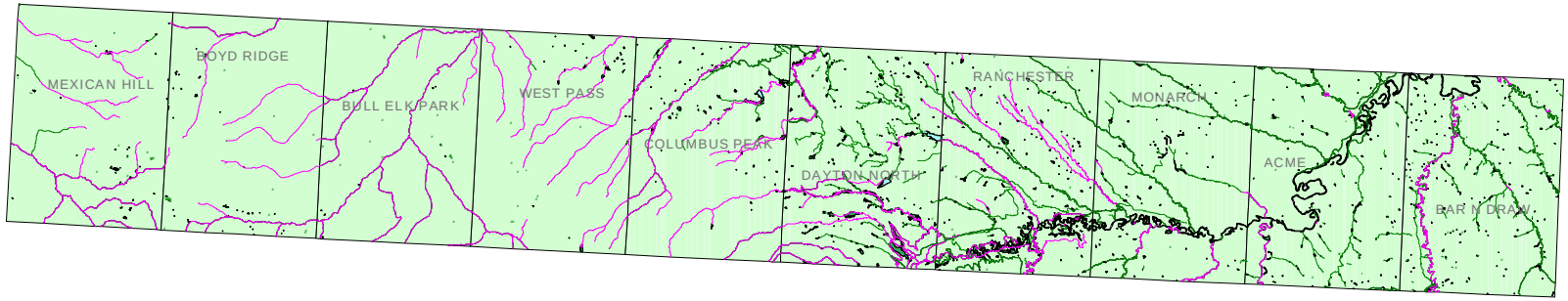



6 3 0 6 Miles

Montana
Natural Resource
Information System

Montana State Library
P.O. Box 201800
1515 East 6th Avenue
Helena, MT 50620-1800

Source: 1:24,000 scale National WetlandsInventory (NWI) maps from the U.S. Fish and Wildlife Service, 1998.

WIS99 NWI #20 5-11-99 vw