
























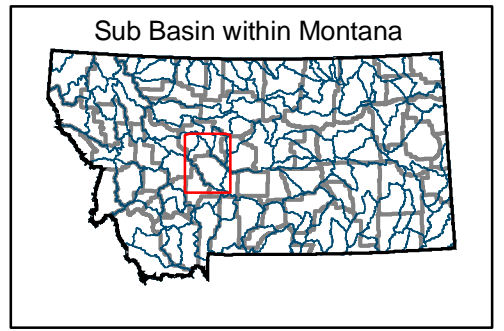


HUC 10030103

SMITH

Legend

- | | | | |
|--|--|---|---|
|  Lake - Reservoir | Ownership |  US Dept of Defense |  Tribal Lands |
|  Perennial River |  US Bureau of Land Management |  Montana State Trust Land |  Private |
|  County |  US Bureau of Reclamation |  Montana Fish, Wildlife, and Parks |  Plum Creek Timber Company |
|  Sub Basin (Fourth Code) |  US Fish and Wildlife Service |  Montana DNRC Water Projects |  Private Land Trusts |
|  Road |  National Park Service |  Other Montana State Lands |  The Nature Conservancy |
| |  US Forest Service |  Local Government |  Water |
| |  US Dept of Agriculture |  US Bureau of Indian Affairs | |
| |  US Army Corps of Engineers | | |



Map Scale: 1:400,000

