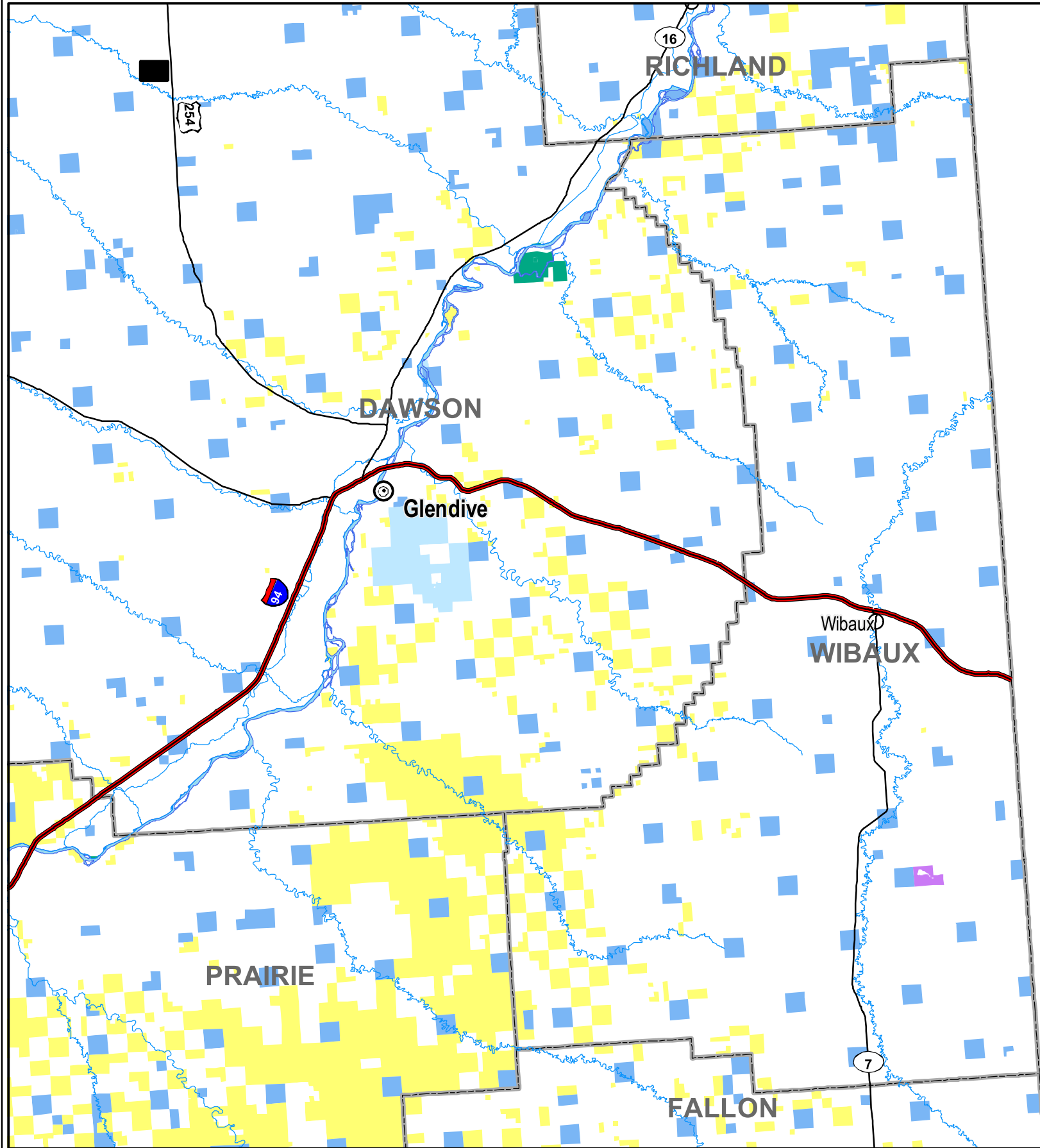


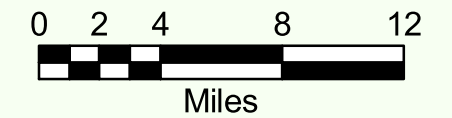
WIBAUX

Ownership



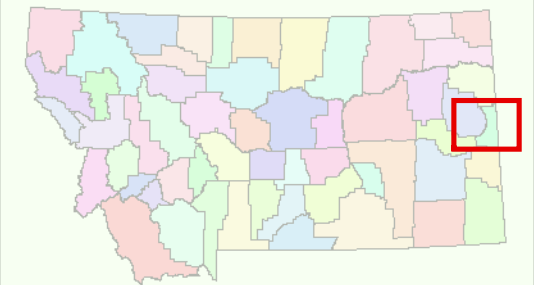
OWNER

- BLM
- Bu of Rec
- US Fish & Wildlife
- NPS
- US Forest Service
- US Dept of Ag.
- Army CoE
- Dept of Defense
- State Land
- MT FWP
- Other MT (University; Institut.; DOT)
- DNRC - Water Proj.
- Local Govt
- BIA
- Tribal Lands
- Private
- Plum Creek Timber
- Private Land Trust
- The Nature Conservancy
- RMEF;BC Club; Five Valleys
- Water



1:400,000

Ownership - stewardship is a dataset initially created by University of Montana during the GAP analysis project. Currently maintained and updated by the Montana Natural Heritage Program, at the Montana State Library. The intention being the display of land status information on a statewide basis, not specific parcel ownership. Created for use at 1:100,000 scale.



County-Maps-Stew.mxd