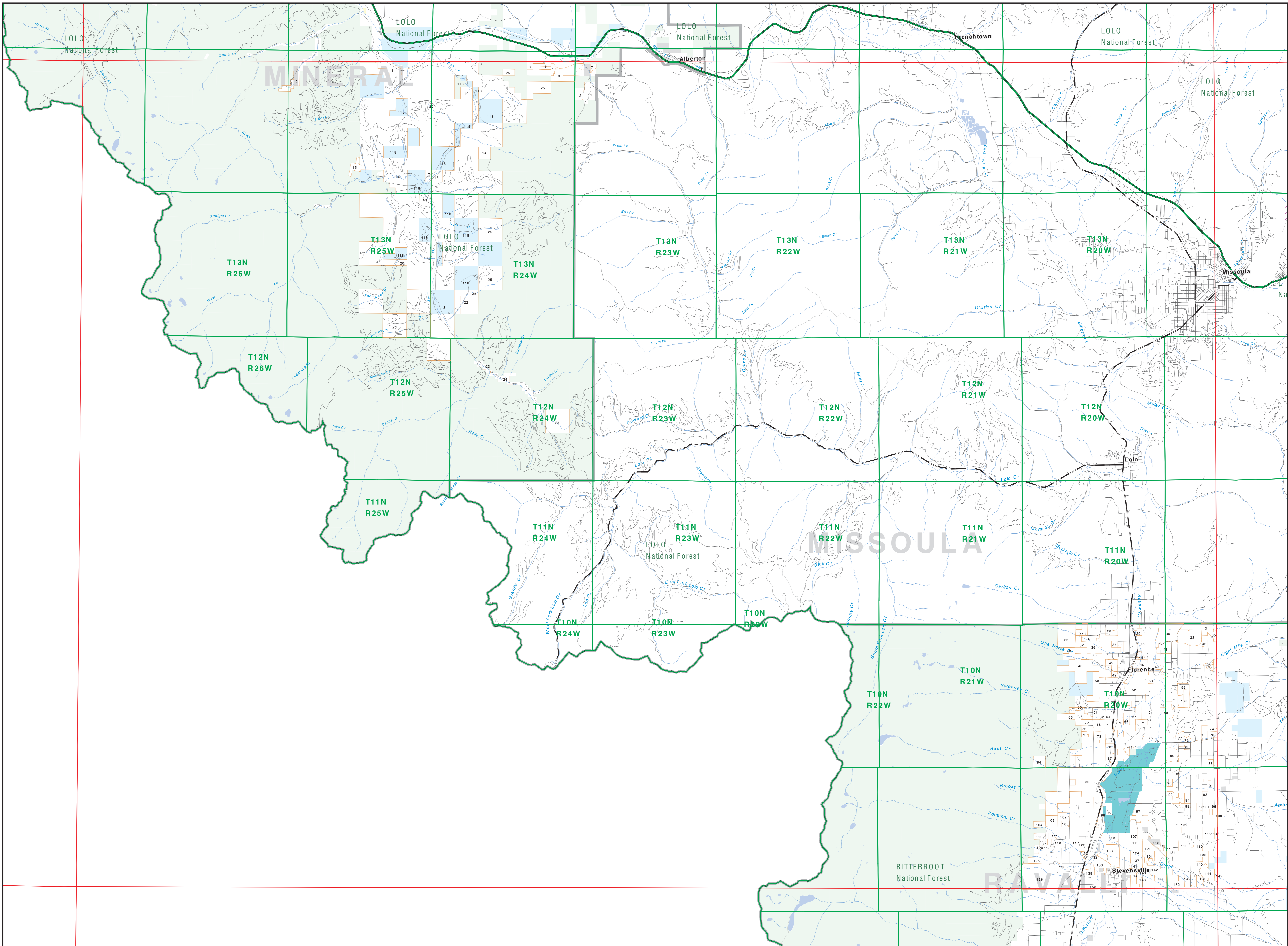
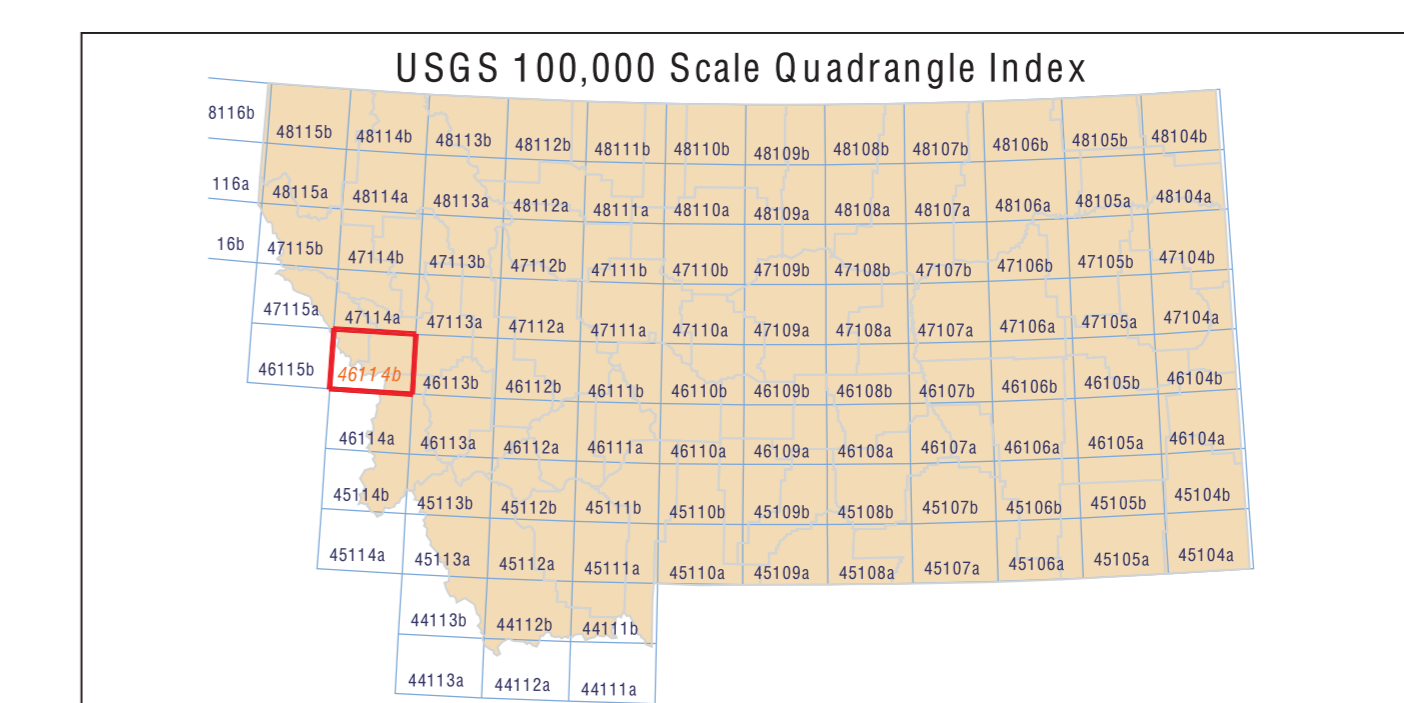
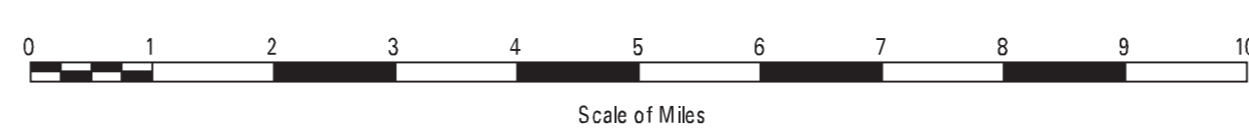


Private Land Ownership Identification

MISSOULA WEST - (46114b)



1. STURSON LUMBER COMPANY, 203
2. MOUNTAIN LUMBER CO, 204
3. VAN DONALD, LEE, 41
4. YOUNG AND SON, 100
5. BASS, CLIP, 101
6. CALLOWAY, WILLIAM G. JACOBSON, 41
7. TROTTMAN, JAMES, 42
8. THOMAS, DANIEL JAMES, 200
9. LEVELLE FAMILY LIMITED PARTNE, 110
10. BERRY, FRED, 110
11. LAVERACH, MARTHA ANNE, 200
12. ZILWAY, EDWARD AND THURFL, 100
13. BERRY, FRED, 110
14. LITTLE, MARY, H AND DALEY, A, 100
15. BERRY, FRED, 110
16. BERRY, FRED, 110
17. BERRY, FRED, 110
18. BERRY, FRED, 110
19. BERRY, FRED, 110
20. BERRY, FRED, 110
21. BERRY, FRED, 110
22. BERRY, FRED, 110
23. BERRY, FRED, 110
24. BERRY, FRED, 110
25. BERRY, FRED, 110
26. BERRY, FRED, 110
27. BERRY, FRED, 110
28. BERRY, FRED, 110
29. BERRY, FRED, 110
30. BERRY, FRED, 110
31. BERRY, FRED, 110
32. BERRY, FRED, 110
33. BERRY, FRED, 110
34. BERRY, FRED, 110
35. BERRY, FRED, 110
36. BERRY, FRED, 110
37. BERRY, FRED, 110
38. BERRY, FRED, 110
39. BERRY, FRED, 110
40. BERRY, FRED, 110
41. BERRY, FRED, 110
42. BERRY, FRED, 110
43. BERRY, FRED, 110
44. BERRY, FRED, 110
45. BERRY, FRED, 110
46. BERRY, FRED, 110
47. BERRY, FRED, 110
48. BERRY, FRED, 110
49. BERRY, FRED, 110
50. BERRY, FRED, 110
51. BERRY, FRED, 110
52. BERRY, FRED, 110
53. BERRY, FRED, 110
54. BERRY, FRED, 110
55. BERRY, FRED, 110
56. BERRY, FRED, 110
57. BERRY, FRED, 110
58. BERRY, FRED, 110
59. BERRY, FRED, 110
60. BERRY, FRED, 110
61. BERRY, FRED, 110
62. BERRY, FRED, 110
63. BERRY, FRED, 110
64. BERRY, FRED, 110
65. BERRY, FRED, 110
66. BERRY, FRED, 110
67. BERRY, FRED, 110
68. BERRY, FRED, 110
69. BERRY, FRED, 110
70. BERRY, FRED, 110
71. BERRY, FRED, 110
72. BERRY, FRED, 110
73. BERRY, FRED, 110
74. BERRY, FRED, 110
75. BERRY, FRED, 110
76. BERRY, FRED, 110
77. BERRY, FRED, 110
78. BERRY, FRED, 110
79. BERRY, FRED, 110
80. BERRY, FRED, 110
81. BERRY, FRED, 110
82. BERRY, FRED, 110
83. BERRY, FRED, 110
84. BERRY, FRED, 110
85. BERRY, FRED, 110
86. BERRY, FRED, 110
87. BERRY, FRED, 110
88. BERRY, FRED, 110
89. BERRY, FRED, 110
90. BERRY, FRED, 110
91. BERRY, FRED, 110
92. BERRY, FRED, 110
93. BERRY, FRED, 110
94. BERRY, FRED, 110
95. BERRY, FRED, 110
96. BERRY, FRED, 110
97. BERRY, FRED, 110
98. BERRY, FRED, 110
99. BERRY, FRED, 110
100. BERRY, FRED, 110



NOTES:
Not all legend items may appear on this map.
Features shown on this map do not imply public access to any lands.
The state data displayed on this map may not be complete and may contain errors in boundary locations and/or coding.
DISCLAIMER:
The MT Natural Heritage Program, MT State Library, MT Dept. of Administration and MT Dept. of Revenue make no representation or warranties whatsoever with respect to the accuracy or completeness of the data contained in these maps and assumes no responsibility for the suitability of these data for a particular purpose. These agencies will not be liable for any damages incurred as a result of errors displayed here. The ownership boundaries displayed on this map are not based on land survey data and are not a substitute for property surveys. This map displays public and private land ownership information derived from several sources and continues to be corrected and updated.

SOURCES / ACKNOWLEDGEMENTS
This map was produced as a joint effort between the MT Dept. of Fish, Wildlife and Parks (FWP) and the Montana Natural Resource Information System (NRS) of the MT State Library, in response to Montana Code Annotated §7-3-306, which directs the FWP to "...work cooperatively with all state and federal land management agencies... to develop accurate land ownership maps... in the State".
The public land data is from the MT Natural Heritage Program land stewardship data collection. Much of this data was originally digitized by the Bureau of Land Management (BLM) from a 1:100,000 scale BLM Surface Management Base Maps. Additional information, corrections and updates (especially for tribal lands and private lands) were added by the University of Montana, Wildlife Spatial Analysis Unit, during 1995-1998. Since 1998, the Montana Natural Heritage Program has made numerous updates and corrections (especially for state trust lands, Montana Fish, Wildlife & Parks areas, US Fish & Wildlife Service areas, and conservation easements). These data are based on data supplied by the various public agencies and land trusts, and have not been verified against county or Montana Department of Revenue records.
The private land data were developed for the Montana Cadastre Database Project. These data are provided through a cooperative effort between the Montana Department of Administration (DOA), the Montana Department of Revenue (DOR), other state agencies, local governments, USGS BLM and private enterprises. Lands depicted on this map represent single ownership of contiguous parcels that are at least 40 acres in size. The DOA maintains the GIS cadastral layer and the DOR maintains the private ownership information.
The base scale for the public ownership data is 1:100,000, though many of the recent edits incorporate data digitized from 1:24,000 scale maps or survey data. Private ownership data is accurate to scales of 1:24,000 or smaller.
Map produced August 2009 with ownership data current as of June 3, 2009.