


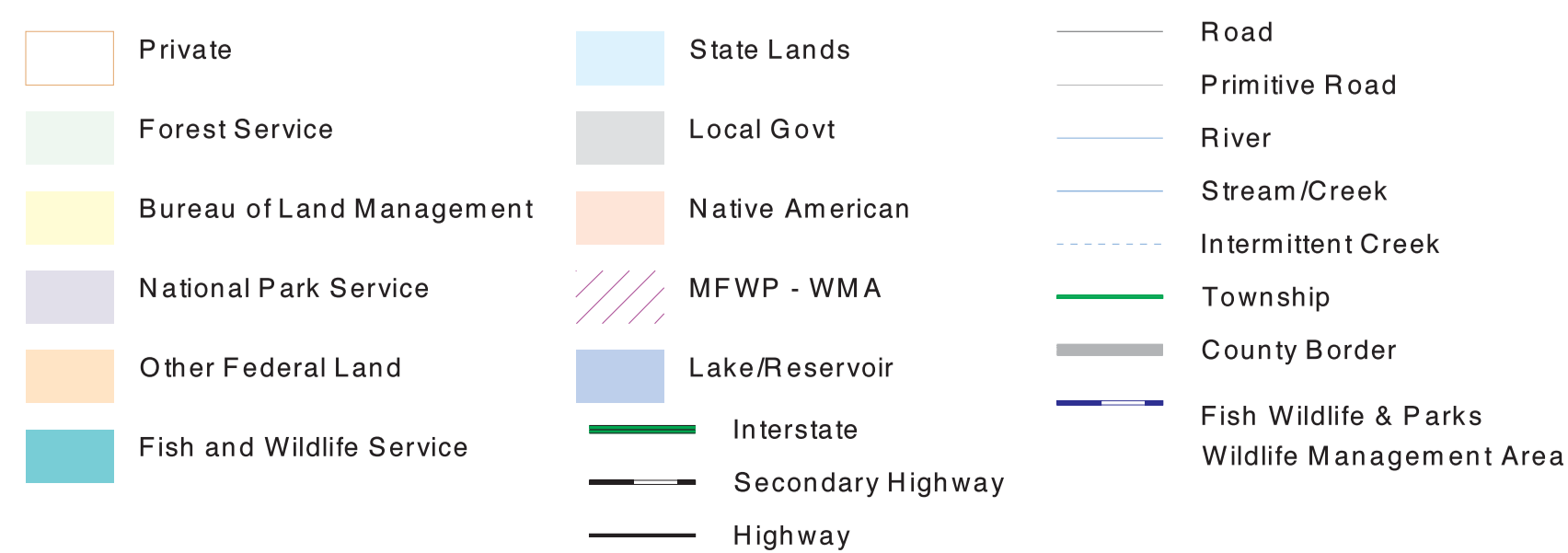
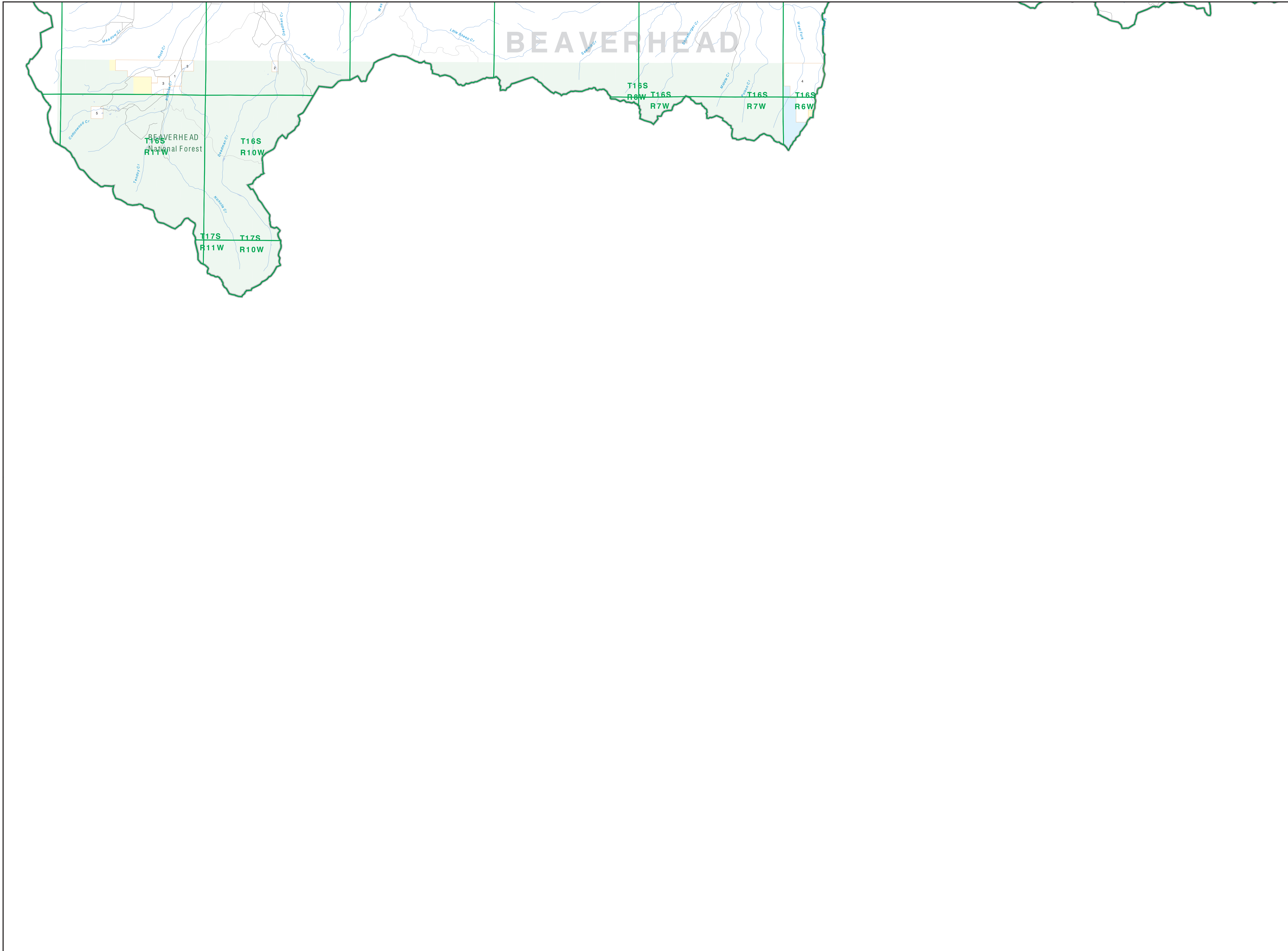


# Private Land Ownership Identification DUBOIS - (44112a)

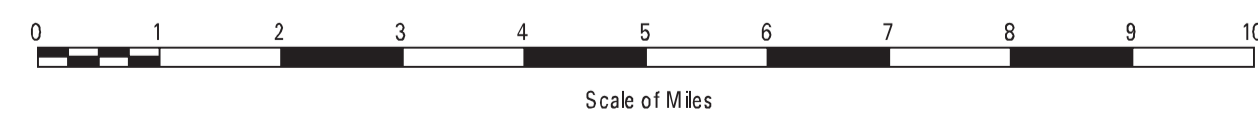


Parcel Num: Owner Name, Total Acres

1. HANSEL WORLD 1.13M  
2. HANSEL ROSS EARCH 72  
3. HANSEL COSCOVA 341  
4. HANSEL BRAZING ASSOCIATES 178  
5. HANSEL 4.141



**NOTES:**  
Not all legend items may appear on this map.  
Features shown on this map do not confer public access to any lands.  
The land status data displayed on this map may not be complete and may contain errors in boundary locations and/or coding.  
**DISCLAIMER:**  
The MT Natural Heritage Program, MT State Library, MT Dept. of Administration and MT Dept. of Revenue make no representations or warranties whatsoever with respect to the accuracy or completeness of the data contained in these maps and assumes no responsibility for the suitability of these data for a particular purpose. These agencies will not be liable for any damages incurred as a result of errors displayed here. The ownership boundaries displayed on this map are not based on land survey data and are not a substitute for property surveys. This map displays public and private land ownership information derived from several sources and continues to be corrected and updated.



**SOURCES / ACKNOWLEDGEMENTS**  
This map was produced as a joint effort between the MT Dept. of Fish, Wildlife, and Parks (DFWP) and the Montana Natural Resource Information System (NRIS) of the MT State Library in response to Montana Code Annotated §7-2-206, which directs the DFWP to "...work cooperatively with all state and federal land management agencies...to develop accurate land ownership maps...in the State".  
The public land data in this map from the MT Natural Heritage Program land ownership data collection. Much of this data was originally digitized by the Bureau of Land Management (BLM) from 1:100,000 scale BLM Surface Management Status maps. Additional information, corrections and updates specifically for tribal lands and private lands were added by the University of Montana, Wildlife Society, and the Montana Department of Fish, Wildlife & Parks. The Montana Natural Heritage Program has made numerous updates and corrections (especially for state trust lands, Montana Fish, Wildlife & Parks areas, US Fish & Wildlife Service areas, and conservation easements). These edits are based on data supplied by the various public agencies and land trusts, and have not been verified against county or Montana Department of Revenue records.

The private land data were developed for the Montana Cadastral Database Project. These data are provided through a cooperative effort between the Montana Department of Administration (DOA), the Montana Department of Revenue (DOR), other state agencies, local governments, USDA, BLM and private enterprises. Lands depicted on this map represent single ownership or contiguous parcels that are at least 40 acres in size. The DOA maintains the GIS cadastral layer and the DOR maintains the private ownership information.  
The base scale for the public ownership data is 1:100,000. Though many of the recent edits incorporate data digitized from 1:24,000 scale maps or survey data, private ownership data is accurate to scales of 1:24,000 or smaller.

Map produced September 2007 with ownership data current as of August 2007.

